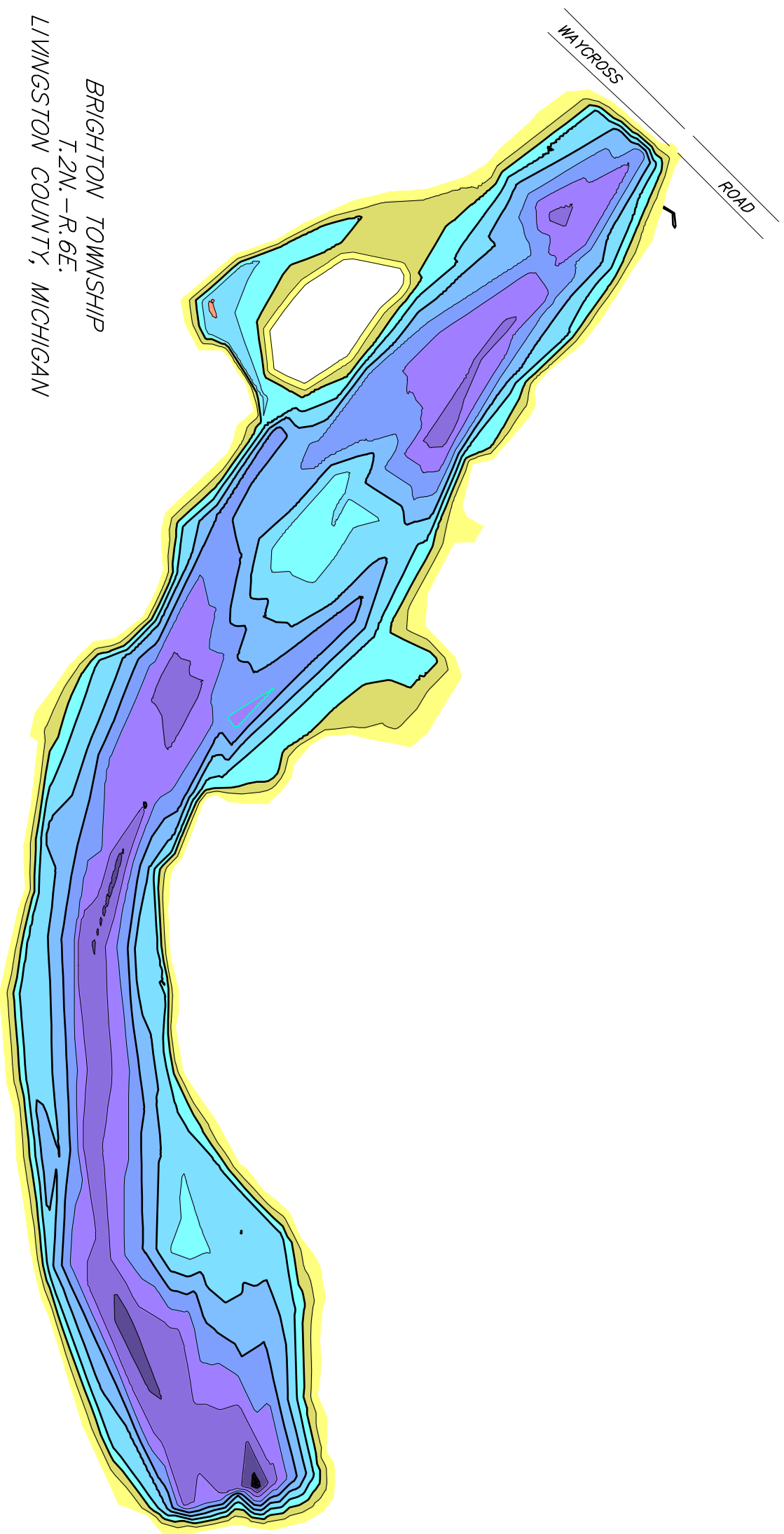



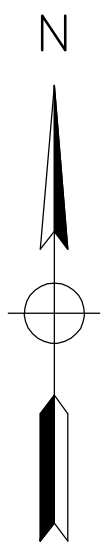
PLOT SCALE: 1"=200'

ACAD FILE: Q:\Proj2004\108552.04 Lake Moraine\dwg\base-10-12-06.dwg\ex-south depth 11x17

# LAKE MORAINE LOWER ARM EXISTING WATER DEPTHS



BRIGHTON TOWNSHIP  
T.2N.-R.6E.  
LIVINGSTON COUNTY, MICHIGAN



BY: MARK  
DATE:  
REVISIONS:  
DATE:

THE WORK REPRESENTED BY THIS DRAWING WAS DESIGNED BY THE ENGINEER FOR THIS SPECIFIC APPLICATION AND SPECIFIC LOCATION DESCRIBED HEREON IN ACCORDANCE WITH THE PROFESSIONAL SEAL AND LICENSE OF THE ENGINEER. THE ENGINEER'S LICENSE DOES NOT GUARANTEE AND WILL NOT BE HELD FOR ANY OTHER LOCATION, CONDITION, DESIGN OR PURPOSE.

LAKE MORAINE  
LIVINGSTON COUNTY, MICHIGAN

LAKE MORAINE  
LOWER ARM  
EXISTING WATER DEPTHS

OFFICE LOCATIONS  
SAGINAW, MI  
SAGINAW, MI  
CANTON, MI  
DETROIT, MI

**spicard**  
group

SAGINAW OFFICE  
2301 S. Washington Ave.  
Saginaw, MI 49783  
Tel: 989-754-4117  
Fax: 989-754-4440  
www.spicardgroup.com

CH. BY: RBH	PROJECT NO. 108552.04
DR. BY: WAF	APP. BY: RBH
DATE: OCTOBER 2006	FILE NO. D-4179
SCALE: 1"=200'	SHEET 1 OF 1